

Legend

East Anglia TWO Onshore Development Area



3	16/09/2019	FC	Third Issue.		
2	11/07/2019	FC	Second Issue.	Prepared:	FC
1	12/06/2019	FC	First Issue.	Checked:	DD
Rev	Date	By	Comment	Approved:	AH

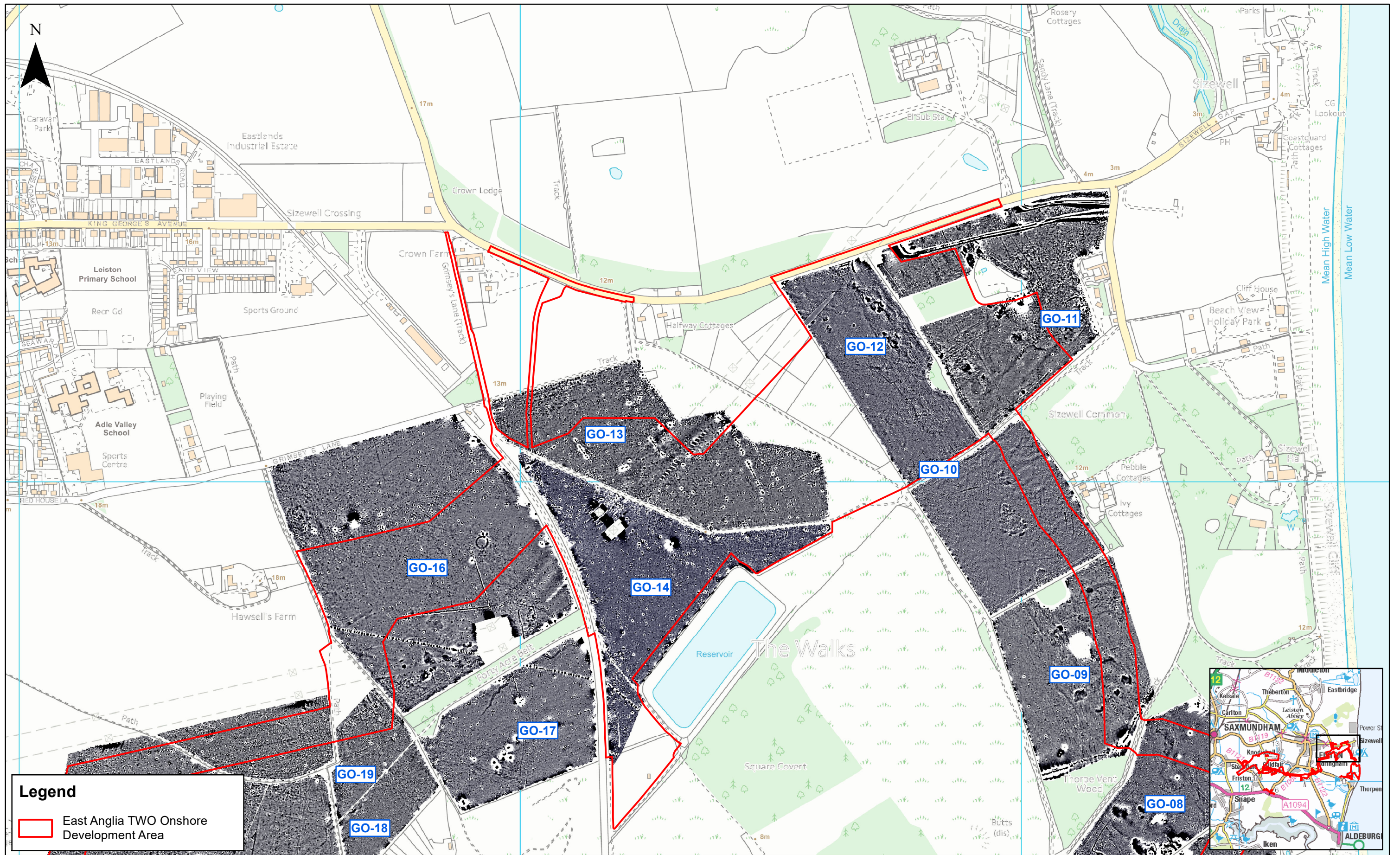
1:7,000
Scale @ A3

0 200 400 Metres

Source: © Headland Archaeology, 2018 and 2019. © Crown copyright and database rights 2019. Ordnance Survey 0100031673.
This map has been produced to the latest known information at the time of issue, and has been produced for your information only. Please consult with the SPR Onshore GIS team to ensure the content is still current before using the information contained on this map. To the fullest extent permitted by law, we accept no responsibility or liability (whether in contract, tort (including negligence) or otherwise) in respect of any errors or omissions in the information contained in the map and shall not be liable for any loss, damage or expense caused by such errors or omissions.

East Anglia TWO
Geophysical Survey Greyscales Across the Onshore Development Area

Drg No	EA2-DEV-DRG-IBR-000727	
Rev	3	Coordinate System: BNG
Date	16/09/19	Datum: OSGB36
Figure	24.4 a	



Legend

East Anglia TWO Onshore Development Area



3	16/09/2019	FC	Third Issue.		
2	11/07/2019	FC	Second Issue.	Prepared:	FC
1	12/06/2019	FC	First Issue.	Checked:	DD
Rev	Date	By	Comment	Approved:	AH

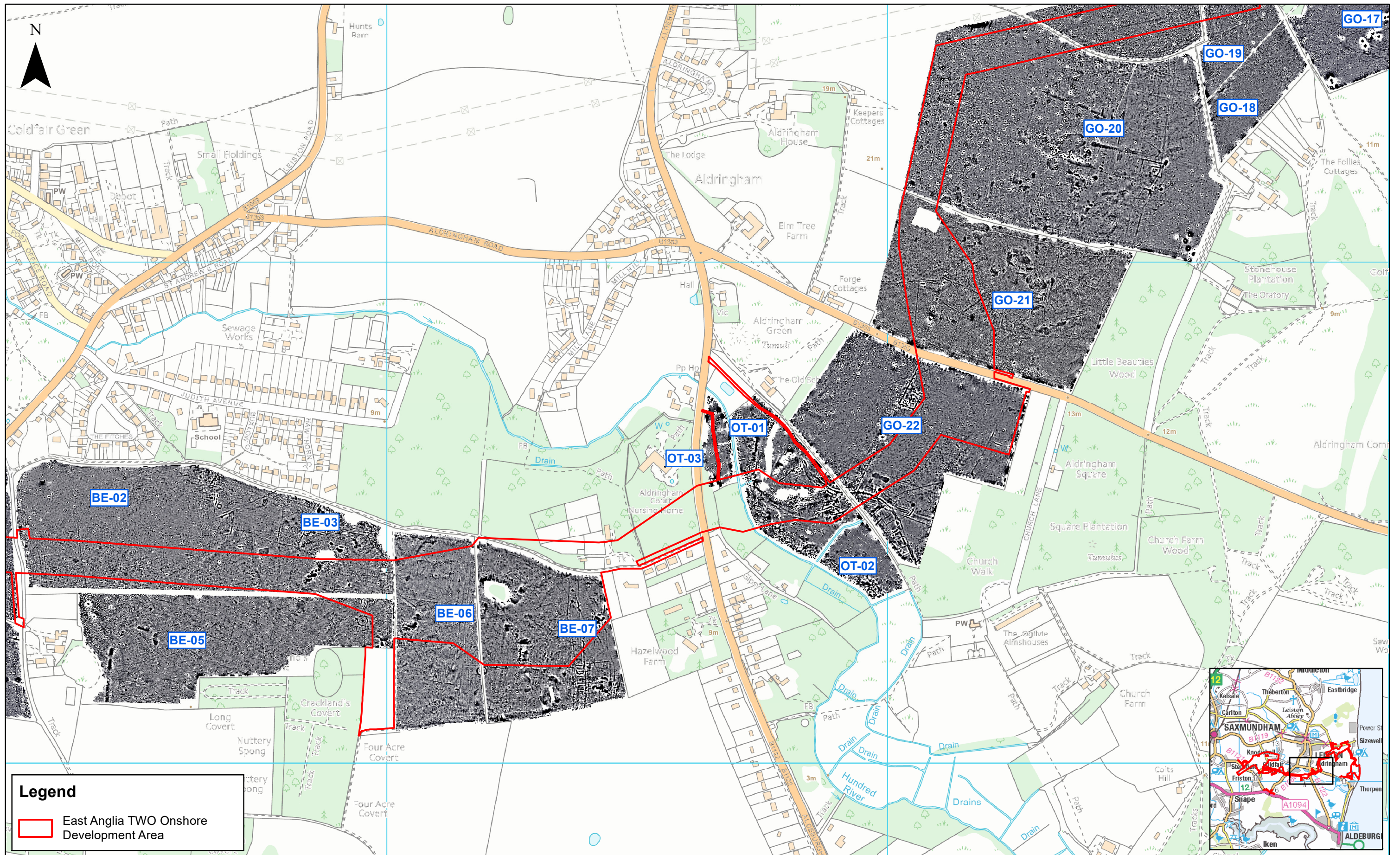
1:7,000
Scale @ A3

0 200 400 Metres

Source: © Headland Archaeology, 2018 and 2019. © Crown copyright and database rights 2019. Ordnance Survey 0100031673.
This map has been produced to the latest known information at the time of issue, and has been produced for your information only. Please consult with the SPR Onshore GIS team to ensure the content is still current before using the information contained on this map. To the fullest extent permitted by law, we accept no responsibility or liability (whether in contract, tort (including negligence) or otherwise) in respect of any errors or omissions in the information contained in the map and shall not be liable for any loss, damage or expense caused by such errors or omissions.

East Anglia TWO
Geophysical Survey Greyscales Across the Onshore Development Area

Drg No	EA2-DEV-DRG-IBR-000727	
Rev	3	Coordinate System: BNG
Date	16/09/19	Datum: OSG36
Figure	24.4 b	



Legend

East Anglia TWO Onshore Development Area



3	16/09/2019	FC	Third Issue.		
2	11/07/2019	FC	Second Issue.	Prepared:	FC
1	12/06/2019	FC	First Issue.	Checked:	DD
Rev	Date	By	Comment	Approved:	AH

1:7,000
Scale @ A3

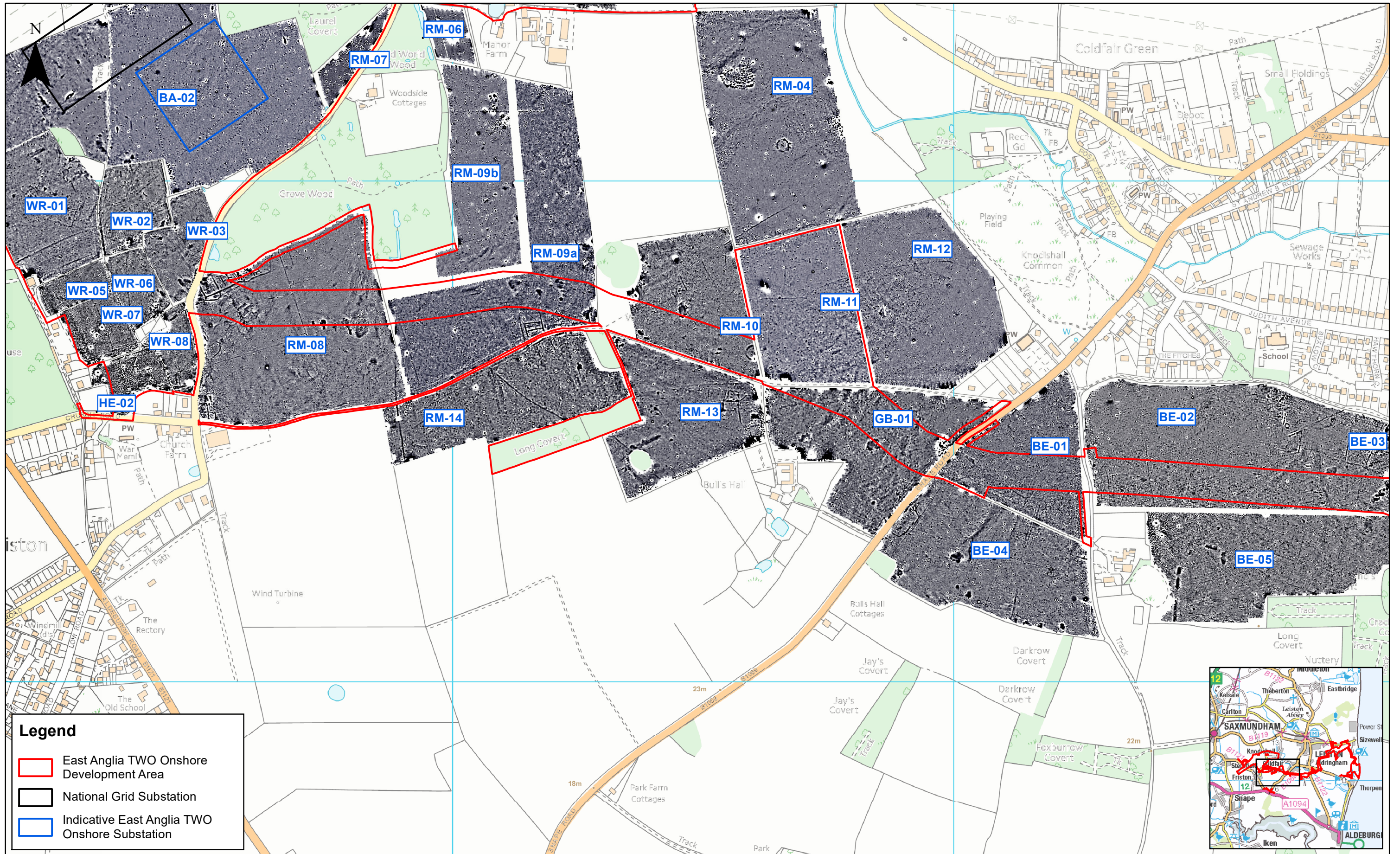
0 200 400 Metres

Source: © Headland Archaeology, 2018 and 2019. © Crown copyright and database rights 2019. Ordnance Survey 0100031673.
This map has been produced to the latest known information at the time of issue, and has been produced for your information only. Please consult with the SPR Onshore GIS team to ensure the content is still current before using the information contained on this map. To the fullest extent permitted by law, we accept no responsibility or liability (whether in contract, tort (including negligence) or otherwise) in respect of any errors or omissions in the information contained in the map and shall not be liable for any loss, damage or expense caused by such errors or omissions.

East Anglia TWO

Geophysical Survey Greyscales Across the Onshore Development Area

Drg No	EA2-DEV-DRG-IBR-000727	
Rev	3	Coordinate System:
Date	16/09/19	BNG
Figure	24.4 c	Datum: OSGB36



Legend

- East Anglia T2O Onshore Development Area
- National Grid Substation
- Indicative East Anglia T2O Onshore Substation



3	16/09/2019	FC	Third Issue.		
2	11/07/2019	FC	Second Issue.	Prepared:	FC
1	12/06/2019	FC	First Issue.	Checked:	DD
Rev	Date	By	Comment	Approved:	AH

1:7,000
Scale @ A3

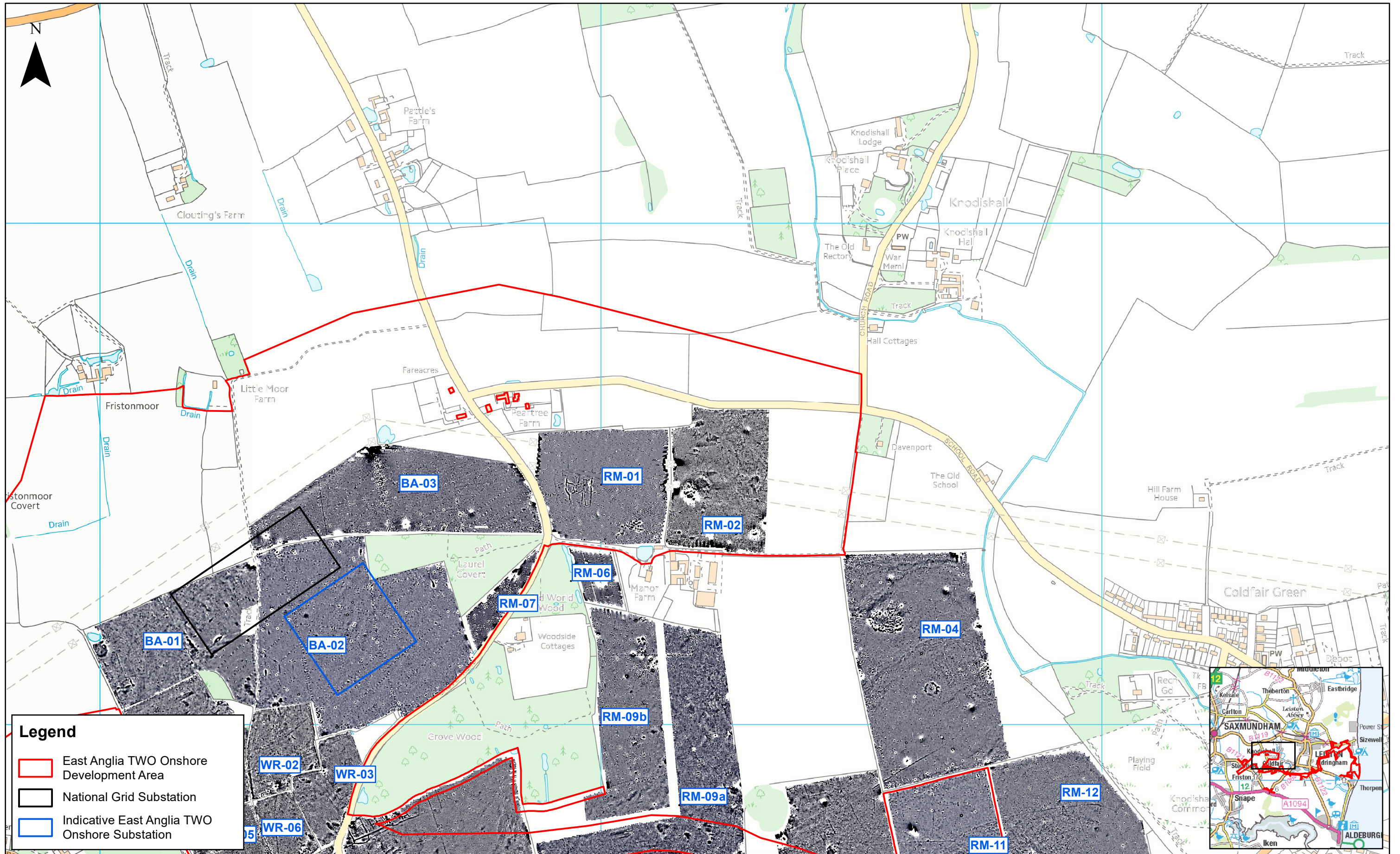
0 200 400 Metres

Source: © Headland Archaeology, 2018 and 2019. © Crown copyright and database rights 2019. Ordnance Survey 0100031673.
This map has been produced to the latest known information at the time of issue, and has been produced for your information only. Please consult with the SPR Onshore GIS team to ensure the content is still current before using the information contained on this map. To the fullest extent permitted by law, we accept no responsibility or liability (whether in contract, tort (including negligence) or otherwise) in respect of any errors or omissions in the information contained in the map and shall not be liable for any loss, damage or expense caused by such errors or omissions.

East Anglia T2O

Geophysical Survey Greyscales Across the Onshore Development Area

Drg No	EA2-DEV-DRG-IBR-000727	
Rev	3	Coordinate System: BNG
Date	16/09/19	Datum: OSG36
Figure	24.4 d	



Legend

- East Anglia TWO Onshore Development Area
- National Grid Substation
- Indicative East Anglia TWO Onshore Substation



Rev	Date	By	Comment	Approved:
3	16/09/2019	FC	Third Issue.	
2	11/07/2019	FC	Second Issue.	Prepared: FC
1	12/06/2019	FC	First Issue.	Checked: DD
				Approved: AH

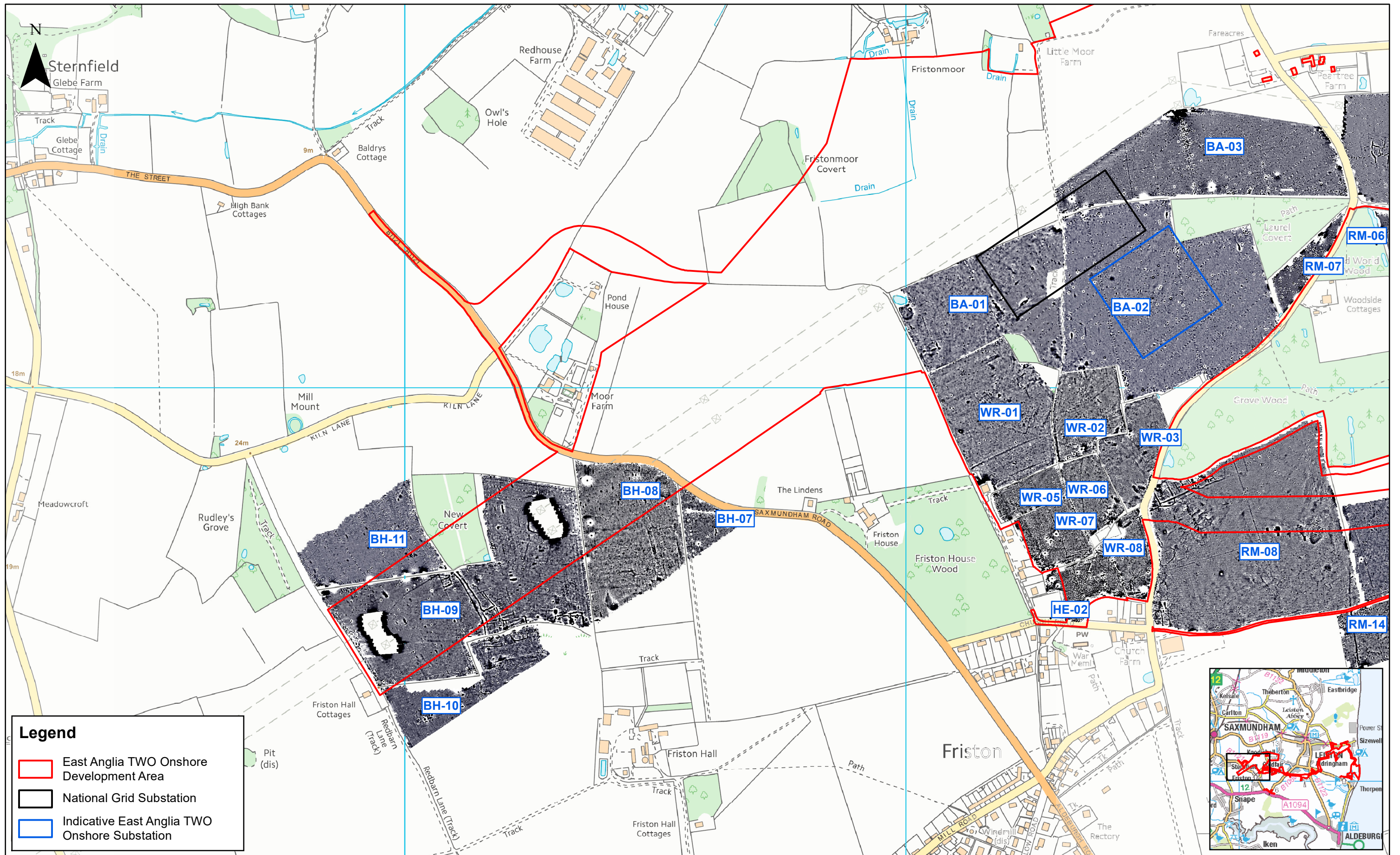
1:7,000
Scale @ A3
0 200 400 Metres

Source: © Headland Archaeology, 2018 and 2019. © Crown copyright and database rights 2019. Ordnance Survey 0100031673.
This map has been produced to the latest known information at the time of issue, and has been produced for your information only. Please consult with the SPR Onshore GIS team to ensure the content is still current before using the information contained on this map. To the fullest extent permitted by law, we accept no responsibility or liability (whether in contract, tort (including negligence) or otherwise) in respect of any errors or omissions in the information contained in the map and shall not be liable for any loss, damage or expense caused by such errors or omissions.

East Anglia TWO

Geophysical Survey Greyscales Across the Onshore Development Area

Drg No	EA2-DEV-DRG-IBR-000727	
Rev	3	Coordinate System: BNG
Date	16/09/19	Datum: OSGB36
Figure	24.4e	



Legend

- East Anglia TWO Onshore Development Area
- National Grid Substation
- Indicative East Anglia TWO Onshore Substation



3	16/09/2019	FC	Third Issue.		
2	11/07/2019	FC	Second Issue.	Prepared:	FC
1	12/06/2019	FC	First Issue.	Checked:	DD
Rev	Date	By	Comment	Approved:	AH

1:7,000
Scale @ A3

0 200 400 Metres

Source: © Headland Archaeology, 2018 and 2019. © Crown copyright and database rights 2019. Ordnance Survey 0100031673.
This map has been produced to the latest known information at the time of issue, and has been produced for your information only. Please consult with the SPR Onshore GIS team to ensure the content is still current before using the information contained on this map. To the fullest extent permitted by law, we accept no responsibility or liability (whether in contract, tort (including negligence) or otherwise) in respect of any errors or omissions in the information contained in the map and shall not be liable for any loss, damage or expense caused by such errors or omissions.

East Anglia TWO
Geophysical Survey Greyscales Across the Onshore Development Area

Drg No	EA2-DEV-DRG-IBR-000727	
Rev	3	Coordinate System: BNG
Date	16/09/19	Datum: OSGB36
Figure	24.4f	